

HPC COMPANY DOCUMENT

HINKLEY POINT C MATERIAL CHANGE APPLICATION PEIR Figures - Volume 3

Revision	01
Date of Issue	22/12/2023
Document No.	101211881
Status	S2 - FIT FOR INFORMATION

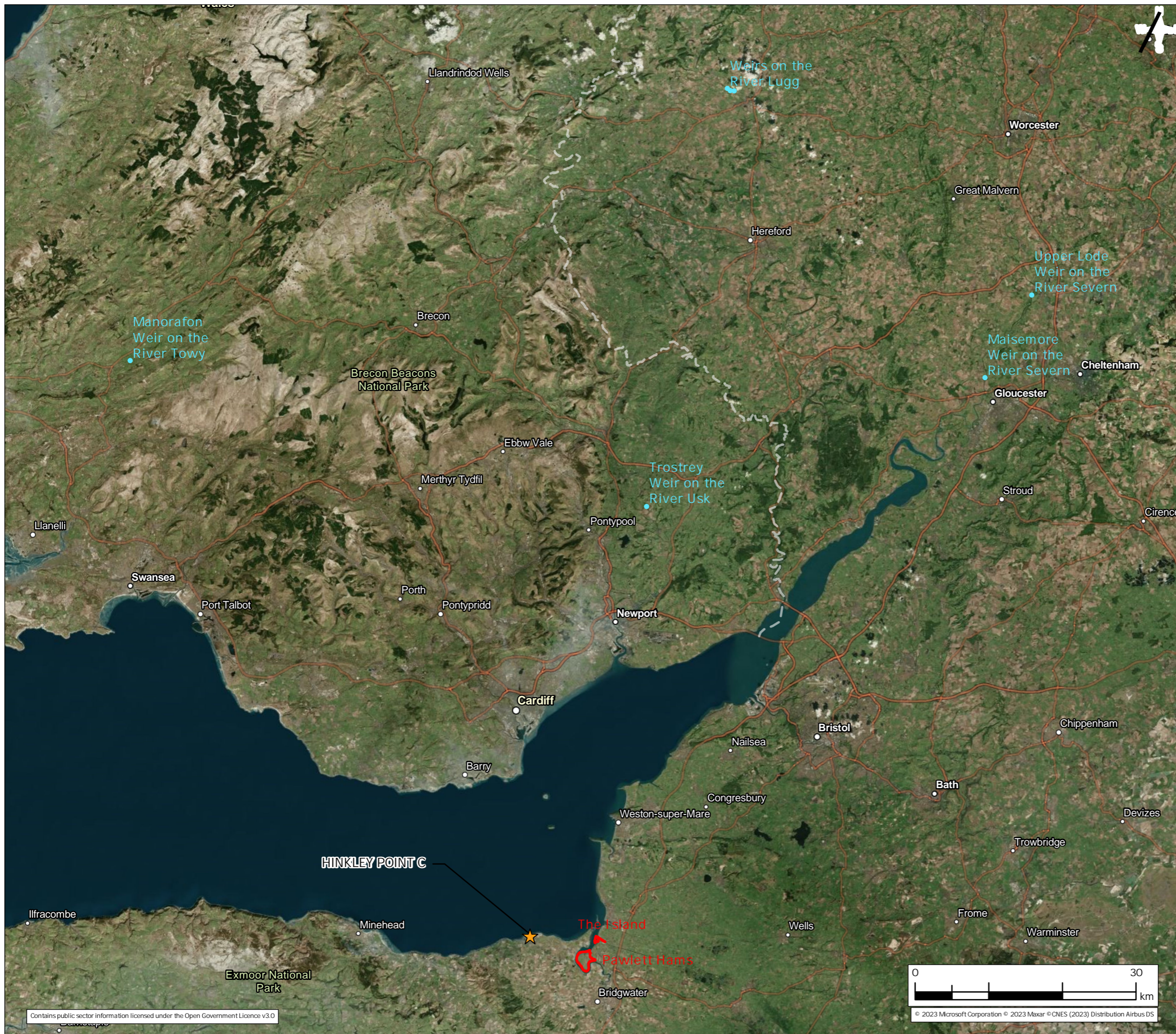
© Copyright 2023 NNB Generation Company (HPC) Limited. All rights reserved.

Proposed Compensation Measures

Volume 3 Figure 1 Proposed Compensation Measures

Legend

- Weir
- Proposed Order Limits
- ★ Hinkley Point C



As the location of the Seagrass bed, Kelp forest and Oyster beds are not yet confirmed, these measures have not been included on this plan

Jacobs

Client

Project

HINKLEY POINT C

Drawing Title

PROPOSED COMPENSATION MEASURES

Drawing Status

FOR CONSULTATION

Scale @ A3

1:500,000

DO NOT SCALE

Jacobs No.

HTSANP11

Client No.

Drawing No.


HTSANP11_Compensation_1

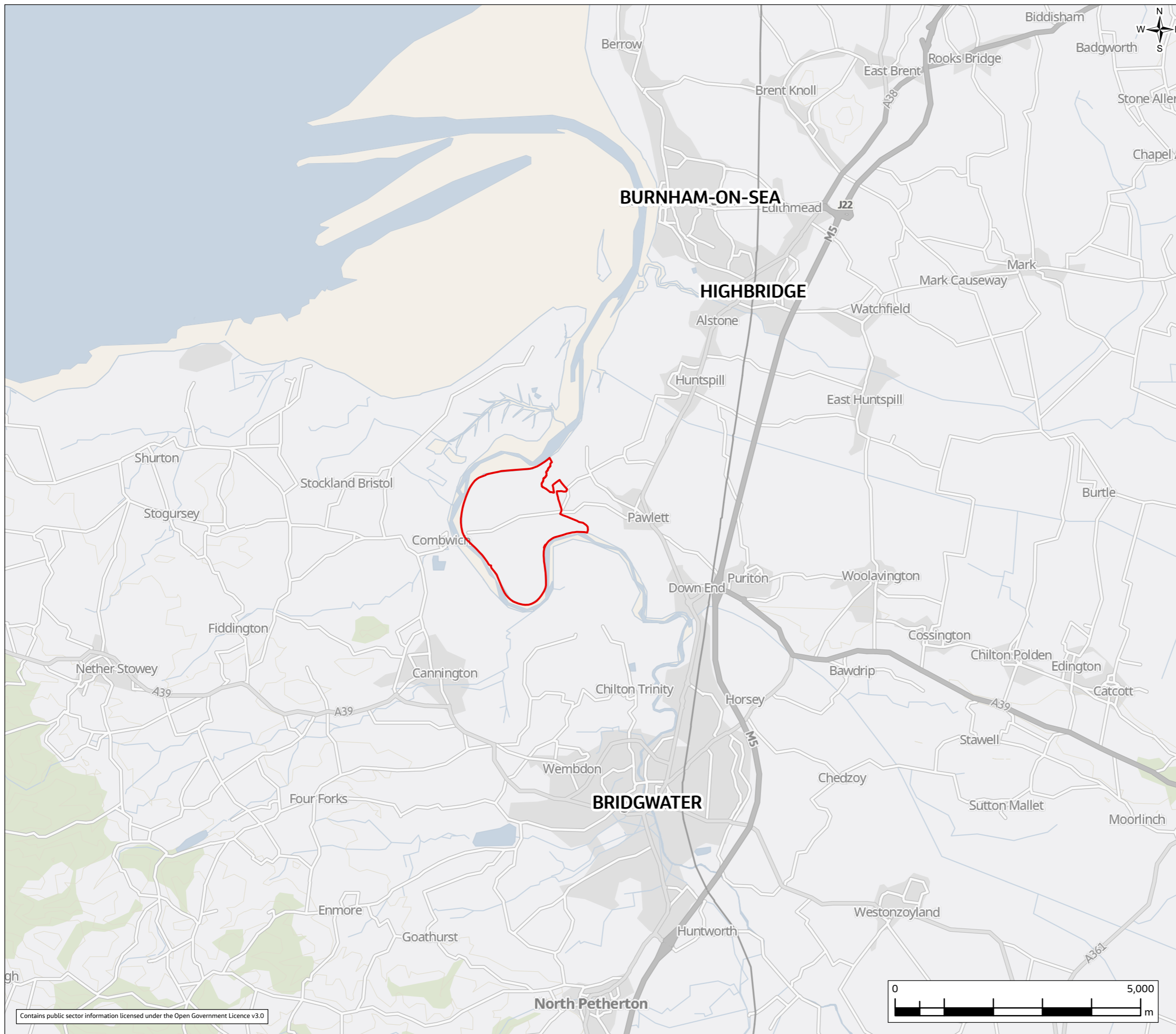
© Copyright 2023 Jacobs Engineering Ireland Limited. The concepts and information contained in this document are the property of Jacobs. Use or copying of this document in whole or in part without the written permission of Jacobs constitutes an infringement of copyright. Limitation: This drawing has been prepared on behalf of, and for the exclusive use of Jacobs' Client, and is subject to, and issued in accordance with, the provisions of the contract between Jacobs and the Client. Jacobs accepts no liability or responsibility whatsoever for, or in respect of, any use of, or reliance upon, this drawing by any third party.



Proposed Compensation Measures at Pawlett Hams

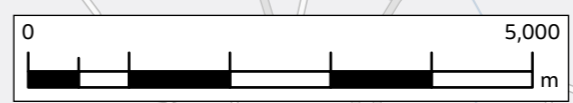
- Volume 3 Figure 2 Pawlett Hams Site Location Plan
- Volume 3 Figure 3 Pawlett Hams Environmental Constraints Plan
- Volume 3 Figure 4 Pawlett Hams Indicative Layout Plan
- Volume 3 Figure 5 Pawlett Hams Proposed Order Limits Plan

Legend

 Proposed Order Limits



Jacobs		
Client	 Helping Britain Achieve Net Zero 	
Project	HINKLEY POINT C	
Drawing Title	PAWLETT HAMS SITE LOCATION PLAN	
Drawing Status	FOR CONSULTATION	
Scale @ A3	1:75,000	DO NOT SCALE
Jacobs No.	HTSANP11	
Client No.		
Drawing No.	HTSANP11_PawlettHams_1	
<small>© Copyright 2023 Jacobs Engineering Ireland Limited. The concepts and information contained in this document are the property of Jacobs. Use or copying of this document in whole or in part without the written permission of Jacobs constitutes an infringement of copyright. Limitation: This drawing has been prepared on behalf of, and for the exclusive use of Jacobs' Client, and is subject to, and issued in accordance with, the provisions of the contract between Jacobs and the Client. Jacobs accepts no liability or responsibility whatsoever for, or in respect of, any use of, or reliance upon, this drawing by any third party.</small>		

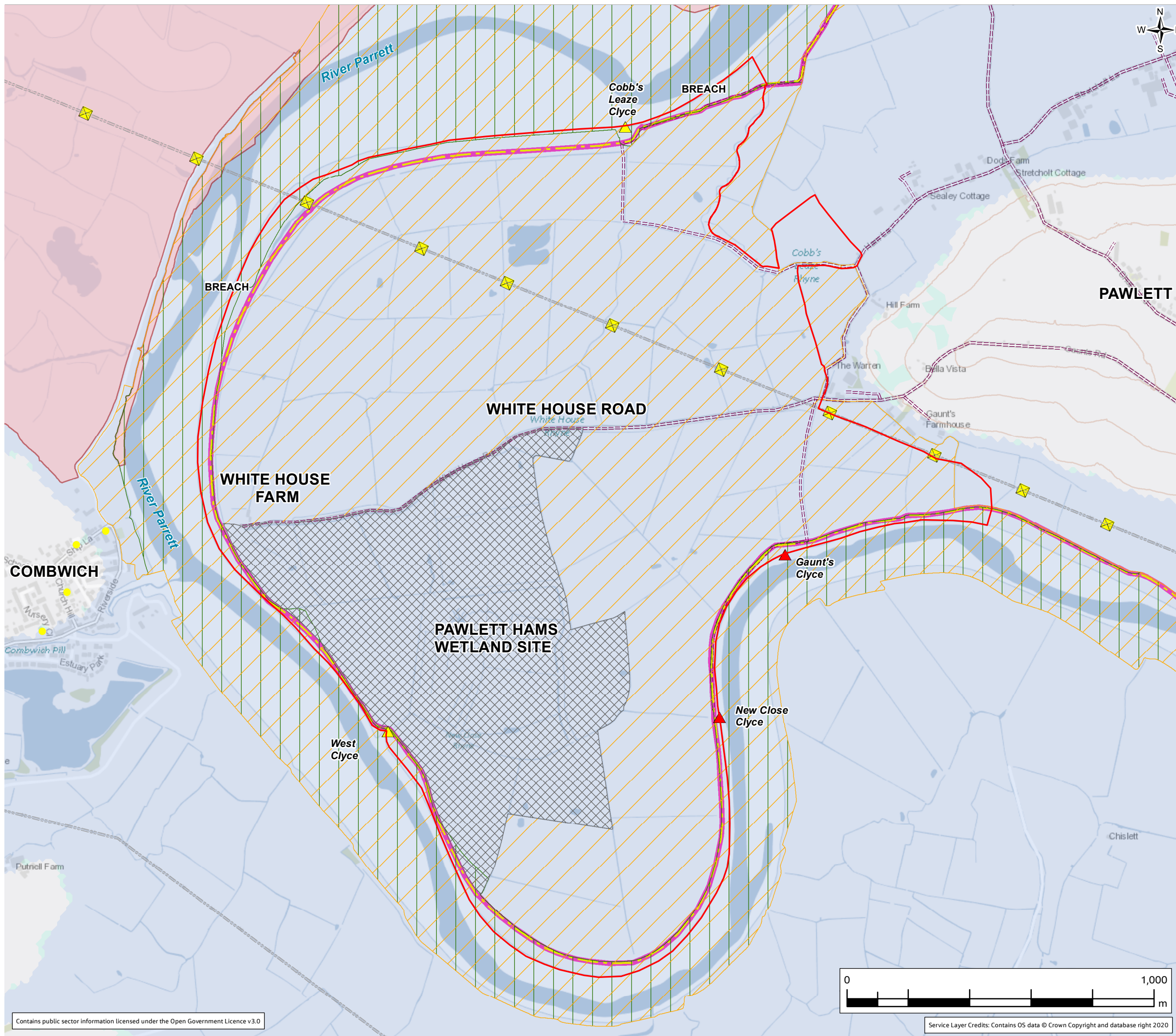


VOLUME 3 FIGURE 3



Legend

- Proposed Order Limits
- Access**
- Existing Roads
- Existing National Coastal Path
- Flood risk management / Drainage**
- Existing Defence
- Outfalls**
- ▲ appears operational
- ▲ outfall shown on Ordnance Survey mapping - not clear if operational
- Flood Zone 2
- Flood Zone 3
- Environment**
- Grade II Listed Building
- National Nature Reserve
- Pawlett Hams Wetland Site
- Bridgwater Bay SSSI
- Severn Estuary SAC
- Infrastructure**
- Electrical Overhead Lines
- ◆ Pylons



Jacobs

Churchill House, Churchill Way, Cardiff CF10 2HH
www.jacobs.com

Client



Project

HINKLEY POINT C

Drawing Title

PAWLETT HAMS ENVIRONMENTAL CONSTRAINTS PLAN

Drawing Status

FOR CONSULTATION

Scale @ A3

1:12,000

DO NOT SCALE


Jacobs No.

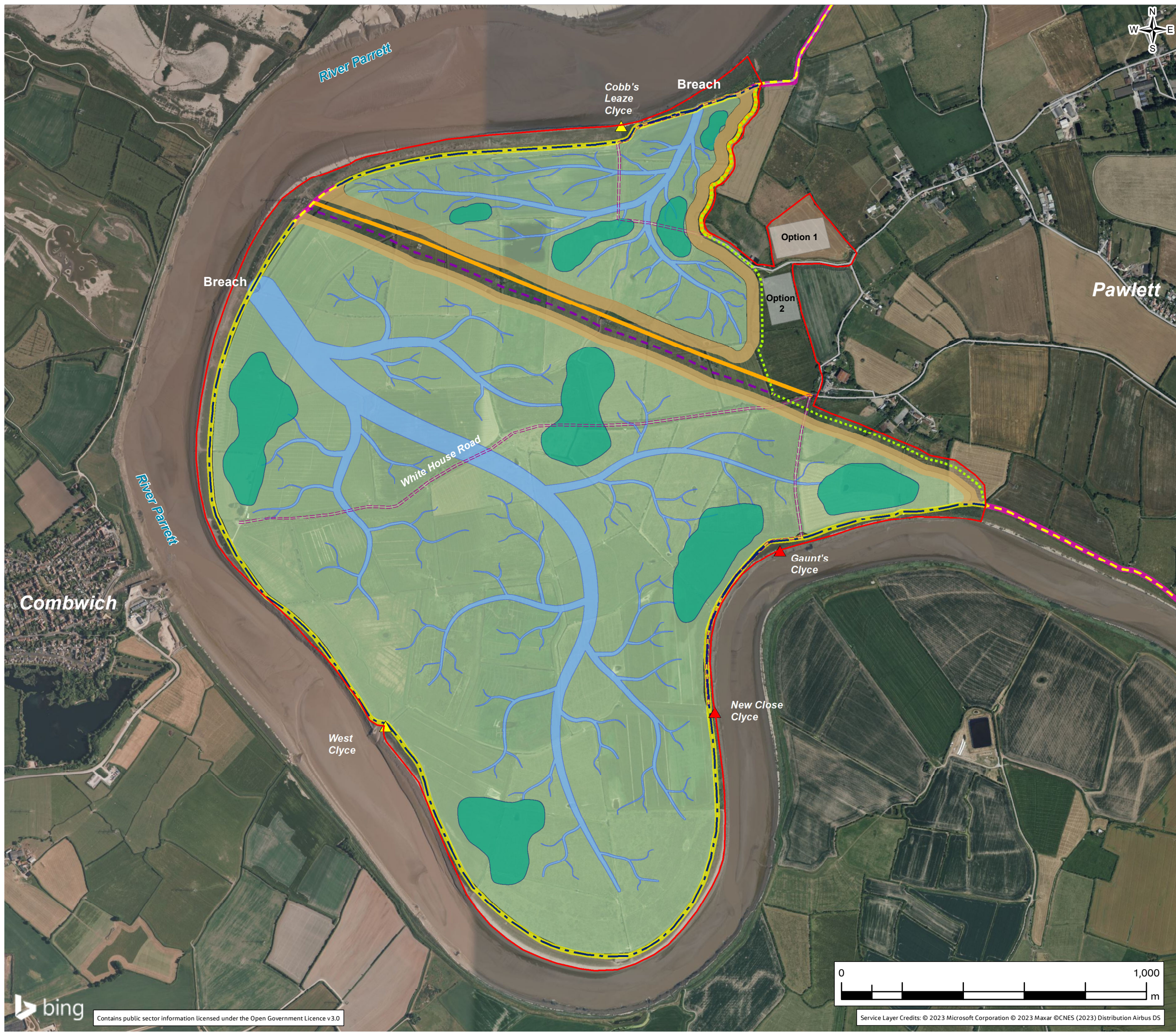
HTSANP11

Client No.

Drawing No.

HTSANP11_PawlettHams_2





- Legend**
- Proposed Order Limits
 - Access**
 - Existing Roads (Extinguished)
 - Existing Roads (Retained)
 - Proposed New Road/Track
 - National Coastal Path**
 - Extinguished
 - Retained
 - Proposed
 - Proposed Footpath
 - Flood risk management / Drainage**
 - Existing Defence (Removed)
 - Existing Defence (Retained)
 - Outfalls**
 - ▲ appears operational
 - ▲ outfall shown on Ordnance Survey mapping - not clear if operational
 - Land Use**
 - Tidal Inundation Area
 - Construction Compound
 - Proposed embankment
 - Ponds
 - Creeks

Jacobs

Churchill House, Churchill Way, Cardiff CF10 2HH
www.jacobs.com

Client **HinkleyPointC**
Helping Britain Achieve Net Zero
EDF CGN

Project **HINKLEY POINT C**

Drawing Title **PAWLETT HAMS INDICATIVE LAYOUT PLAN**

Drawing Status **FOR CONSULTATION**



Scale @ A3 **1:12,000** **DO NOT SCALE**

Jacobs No. **HTSANP11**

Client No. **HTSANP11_PawlettHams_3**


Drawing No. **HTSANP11_PawlettHams_3**

© Copyright 2022 Jacobs U.K. Limited. The concepts and information contained in this document are the property of Jacobs. Use or copying of this document in whole or in part without the written permission of Jacobs constitutes an infringement of copyright. Limitation: This drawing has been prepared on behalf of, and for the exclusive use of Jacobs' Client, and is subject to, and issued in accordance with, the provisions of the contract between Jacobs and the Client. Jacobs accepts no liability or responsibility whatsoever for, or in respect of, any use of, or reliance upon, this drawing by any third party.



Contains public sector information licensed under the Open Government Licence v3.0

Service Layer Credits: © 2023 Microsoft Corporation © 2023 Maxar ©CNES (2023) Distribution Airbus DS



VOLUME 3 FIGURE 5

Legend

Proposed Order Limits

Comwich

Pawlett

River Parrett

River Parrett

Jacobs

Churchill House, Churchill Way, Cardiff CF10 2HH
www.jacobs.com

Client



Project

HINKLEY POINT C

Drawing Title

PAWLETT HAMS PROPOSED ORDER LIMITS PLAN

Drawing Status

FOR CONSULTATION

Scale @ A3

1:12,000

DO NOT SCALE


Jacobs No.

HTSANP11

Client No.

Drawing No.

HTSANP11_PawlettHams_V3F5



Contains public sector information licensed under the Open Government Licence v3.0


Service Layer Credits: © 2023 Microsoft Corporation © 2023 Maxar © CNES (2023) Distribution Airbus DS

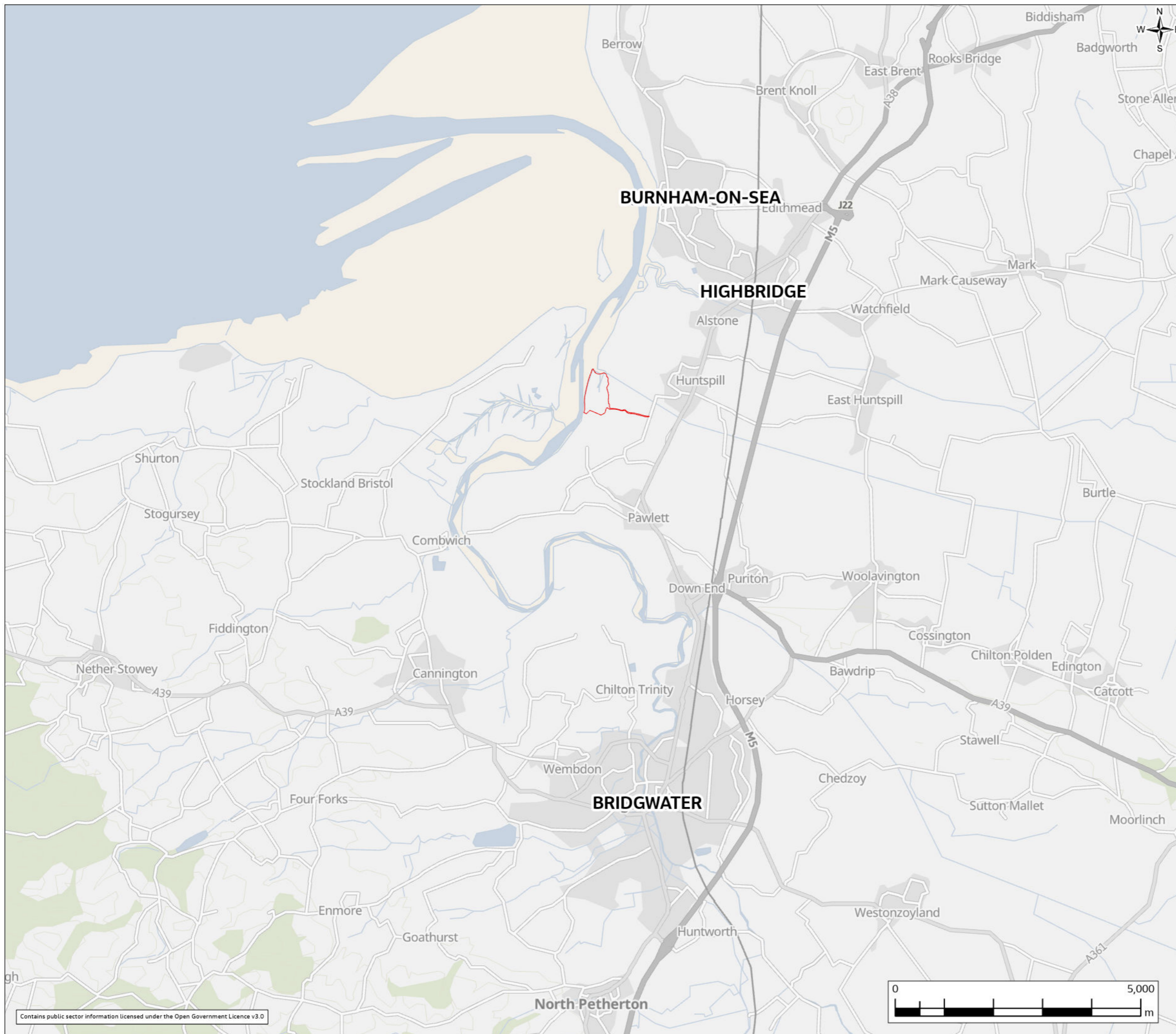
© Copyright 2022 Jacobs U.K. Limited. The concepts and information contained in this document are the property of Jacobs. Use or copying of this document in whole or in part without the written permission of Jacobs constitutes an infringement of copyright. Limitation: This drawing has been prepared on behalf of, and for the exclusive use of Jacobs' Client, and is subject to, and issued in accordance with, the provisions of the contract between Jacobs and the Client. Jacobs accepts no liability or responsibility whatsoever for, or in respect of, any use of, or reliance upon, this drawing by any third party.




Proposed Compensation Measures at The Island

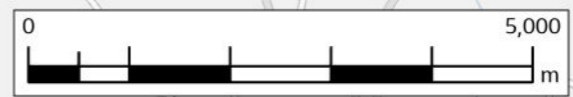
- Volume 3 Figure 6 The Island Site Location Plan
- Volume 3 Figure 7 The Island Environmental Constraints Plan
- Volume 3 Figure 8 The Island Indicative Layout Plan
- Volume 3 Figure 9 The Island Proposed Order Limits Plan

Legend

 Proposed Order Limits



Jacobs		
Client	 Helping Britain Achieve Net Zero  	
Project	HINKLEY POINT C	
Drawing Title	THE ISLAND SITE LOCATION PLAN	
Drawing Status	FOR CONSULTATION	
Scale @ A3	1:75,000	DO NOT SCALE
Jacobs No.	HTSANP11	
Client No.		
Drawing No.	HTSANP11_TheIsland_1	

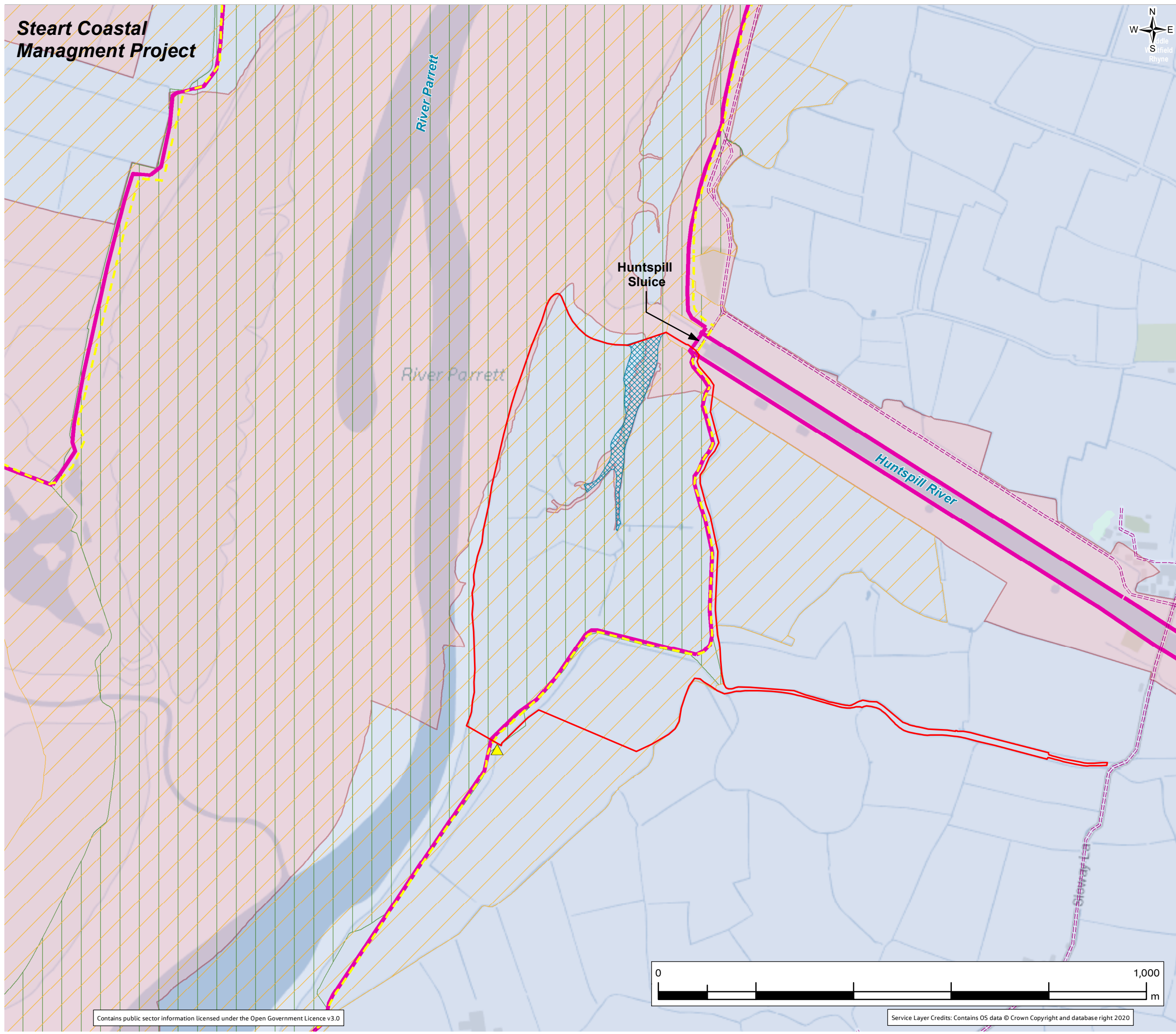


Stear Coastal Management Project

VOLUME 3 FIGURE 7



- Legend**
- Proposed Order Limits
 - Outfalls**
 - ▲ appears operational
 - Access**
 - Existing Roads
 - Existing National Coastal Path
 - Flood risk management / Drainage**
 - Existing Defence
 - Existing Tidal Creek
 - Flood Zone 2
 - Flood Zone 3
 - Environment**
 - Bridgwater Bay SSSI
 - Severn Estuary SAC
 - National Nature Reserve



Huntspill Sluice

River Parrett

River Parrett

Huntspill River

Stewey Lea

Jacobs

Churchill House, Churchill Way, Cardiff CF10 2HH
www.jacobs.com

Client

Project
HINKLEY POINT C

Drawing Title
THE ISLAND ENVIRONMENTAL CONSTRAINTS PLAN

Drawing Status
FOR CONSULTATION

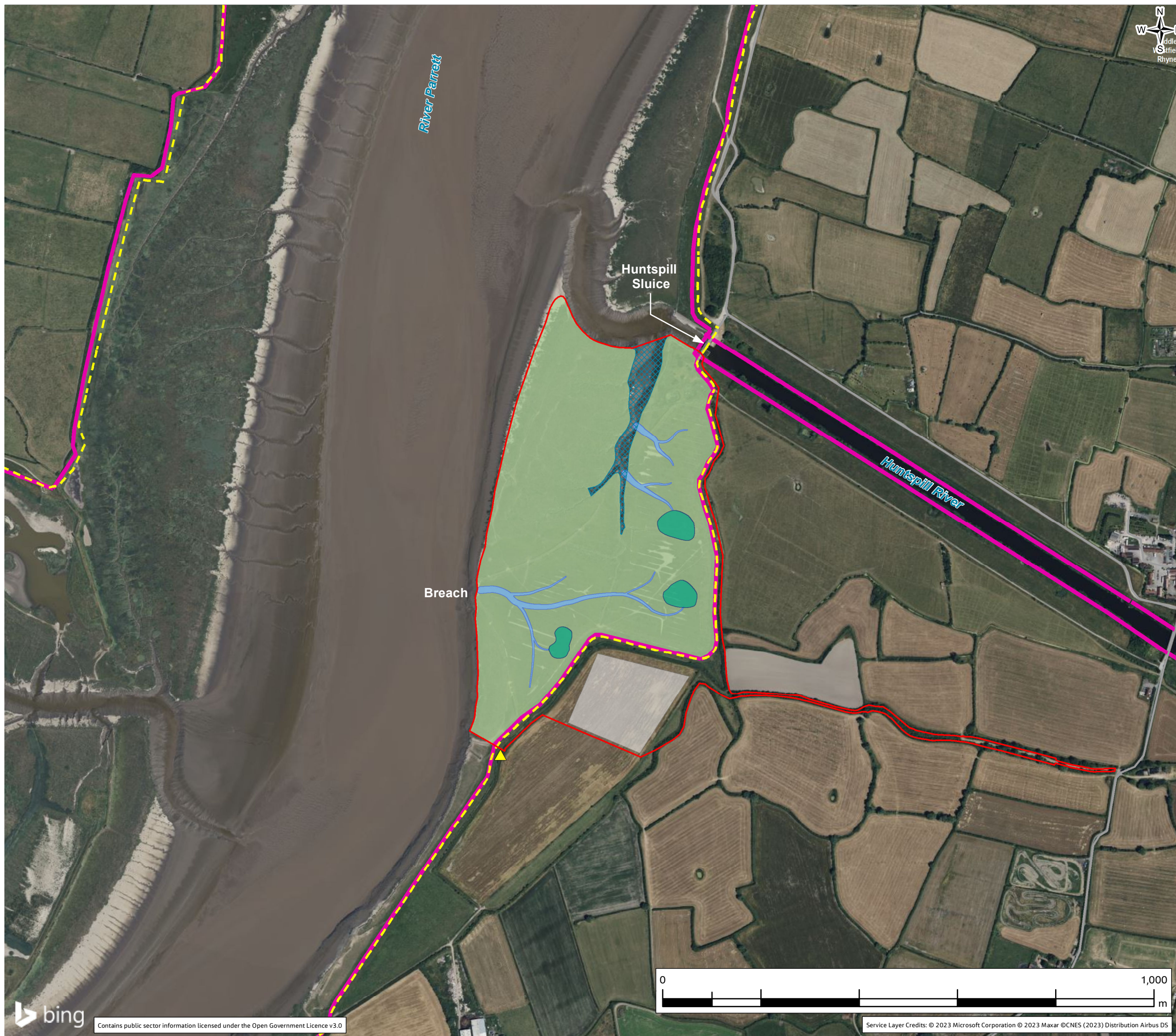
Scale @ A3 1:7,500 DO NOT SCALE

Jacobs No. HTSANP11

Client No.

Drawing No. HTSANP11_TheIsland_2

© Copyright 2022 Jacobs U.K. Limited. The concepts and information contained in this document are the property of Jacobs. Use or copying of this document in whole or in part without the written permission of Jacobs constitutes an infringement of copyright. Limitation: This drawing has been prepared on behalf of, and for the exclusive use of Jacobs' Client, and is subject to, and issued in accordance with, the provisions of the contract between Jacobs and the Client. Jacobs accepts no liability or responsibility whatsoever for, or in respect of, any use of, or reliance upon, this drawing by any third party.



Legend

- Proposed Order Limits
- Access**
- Existing Roads (Retained)
- National Coastal Path
- Retained
- Flood risk management / Drainage**
- Existing Defence (Retained)
- Outfalls**
- ▲ appears operational
- Land Use**
- Tidal Inundation Area
- Construction Compound
- Creeks
- Ponds
- Existing Tidal Creek

Jacobs

Churchill House, Churchill Way, Cardiff CF10 2HH
www.jacobs.com

Client



Project

HINKLEY POINT C

Drawing Title

THE ISLAND INDICATIVE LAYOUT PLAN

Drawing Status

FOR CONSULTATION

Scale @ A3

1:7,500

DO NOT SCALE



Jacobs No.

HTSANP11

Client No.

Drawing No.

HTSANP11_TheIsland_3



Contains public sector information licensed under the Open Government Licence v3.0

Service Layer Credits: © 2023 Microsoft Corporation © 2023 Maxar ©CNES (2023) Distribution Airbus DS

© Copyright 2022 Jacobs U.K. Limited. The concepts and information contained in this document are the property of Jacobs. Use or copying of this document in whole or in part without the written permission of Jacobs constitutes an infringement of copyright. Limitation: This drawing has been prepared on behalf of, and for the exclusive use of Jacobs' Client, and is subject to, and issued in accordance with, the provisions of the contract between Jacobs and the Client. Jacobs accepts no liability or responsibility whatsoever for, or in respect of, any use of, or reliance upon, this drawing by any third party.



VOLUME 3 FIGURE 9

Legend

Proposed Order Limits

Jacobs

Churchill House, Churchill Way, Cardiff CF10 2HH
www.jacobs.com

Client



Project

HINKLEY POINT C

Drawing Title

THE ISLAND PROPOSED ORDER LIMITS PLAN

Drawing Status

FOR CONSULTATION

Scale @ A3

1:7,500

DO NOT SCALE

Jacobs No.

HTSANP11

Client No.

Drawing No.

HTSANP11_TheIsland_4

© Copyright 2022 Jacobs U.K. Limited. The concepts and information contained in this document are the property of Jacobs. Use or copying of this document in whole or in part without the written permission of Jacobs constitutes an infringement of copyright. Limitation: This drawing has been prepared on behalf of, and for the exclusive use of Jacobs' Client, and is subject to, and issued in accordance with, the provisions of the contract between Jacobs and the Client. Jacobs accepts no liability or responsibility whatsoever for, or in respect of, any use of, or reliance upon, this drawing by any third party.

Proposed Compensation Measures at Maisemore Weir on the River Severn

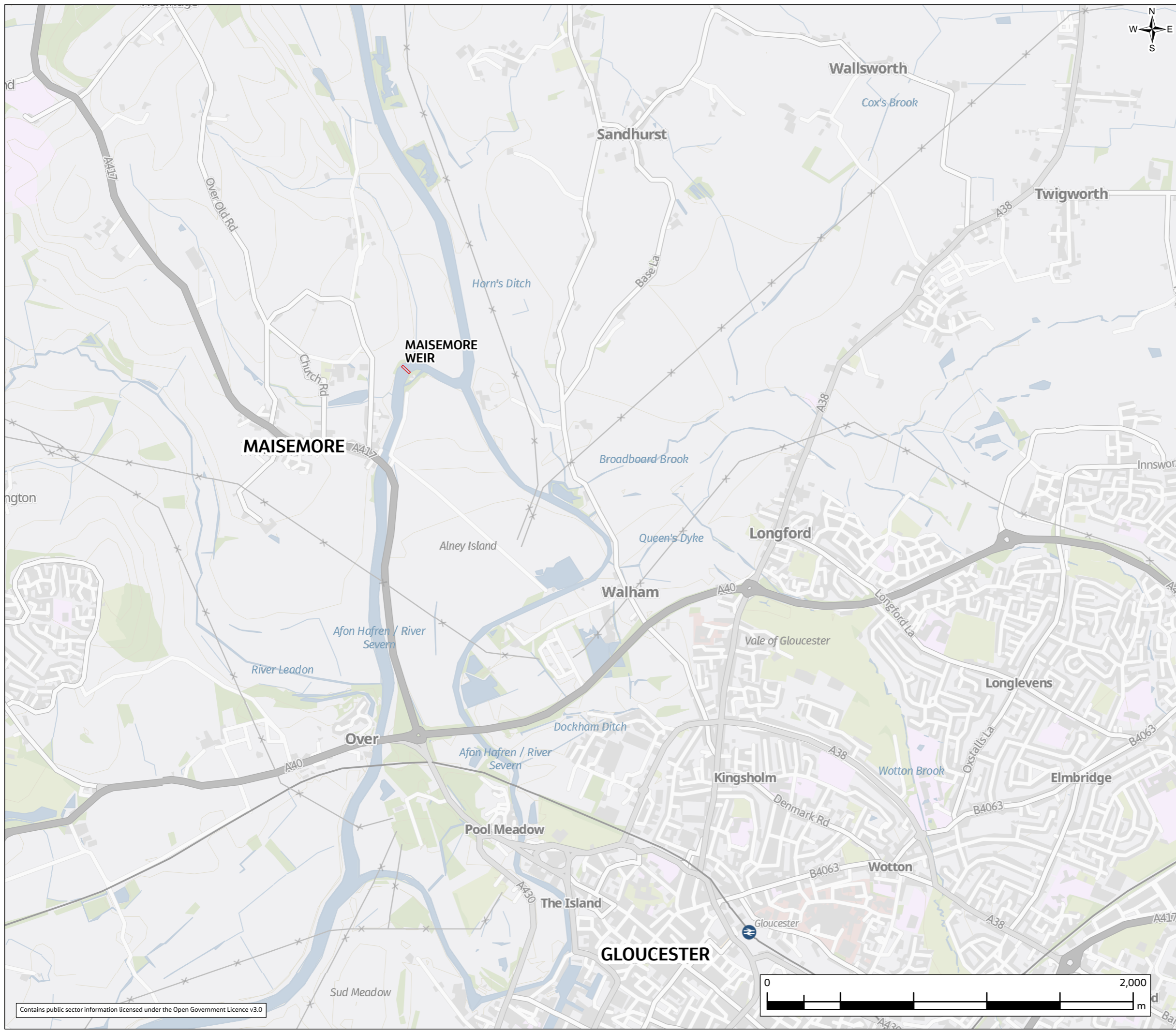
Volume 3 Figure 10 Maisemore Weir on the River Severn Site Location Plan

Volume 3 Figure 11 Maisemore Weir on the River Severn Environmental Constraints Plan

Volume 3 Figure 12 Maisemore Weir on the River Severn Indicative Layout Plan



Legend
Weir



Jacobs

Client
HinkleyPointC
Helping Britain Achieve Net Zero
EDF CGW

Project
HINKLEY POINT C

Drawing Title
MAISEMORE WEIR ON THE RIVER SEVERN SITE LOCATION PLAN


Drawing Status
FOR CONSULTATION

Scale @ A3
1:20,000
DO NOT SCALE

Jacobs No.
HTSANP11

Client No.
Drawing No.
HTSANP11_MaiseMore_1

© Copyright 2023 Jacobs Engineering Ireland Limited. The concepts and information contained in this document are the property of Jacobs. Use or copying of this document in whole or in part without the written permission of Jacobs constitutes an infringement of copyright. Limitation: This drawing has been prepared on behalf of, and for the exclusive use of Jacobs' Client, and is subject to, and issued in accordance with, the provisions of the contract between Jacobs and the Client. Jacobs accepts no liability or responsibility whatsoever for, or in respect of, any use of, or reliance upon, this drawing by any third party.

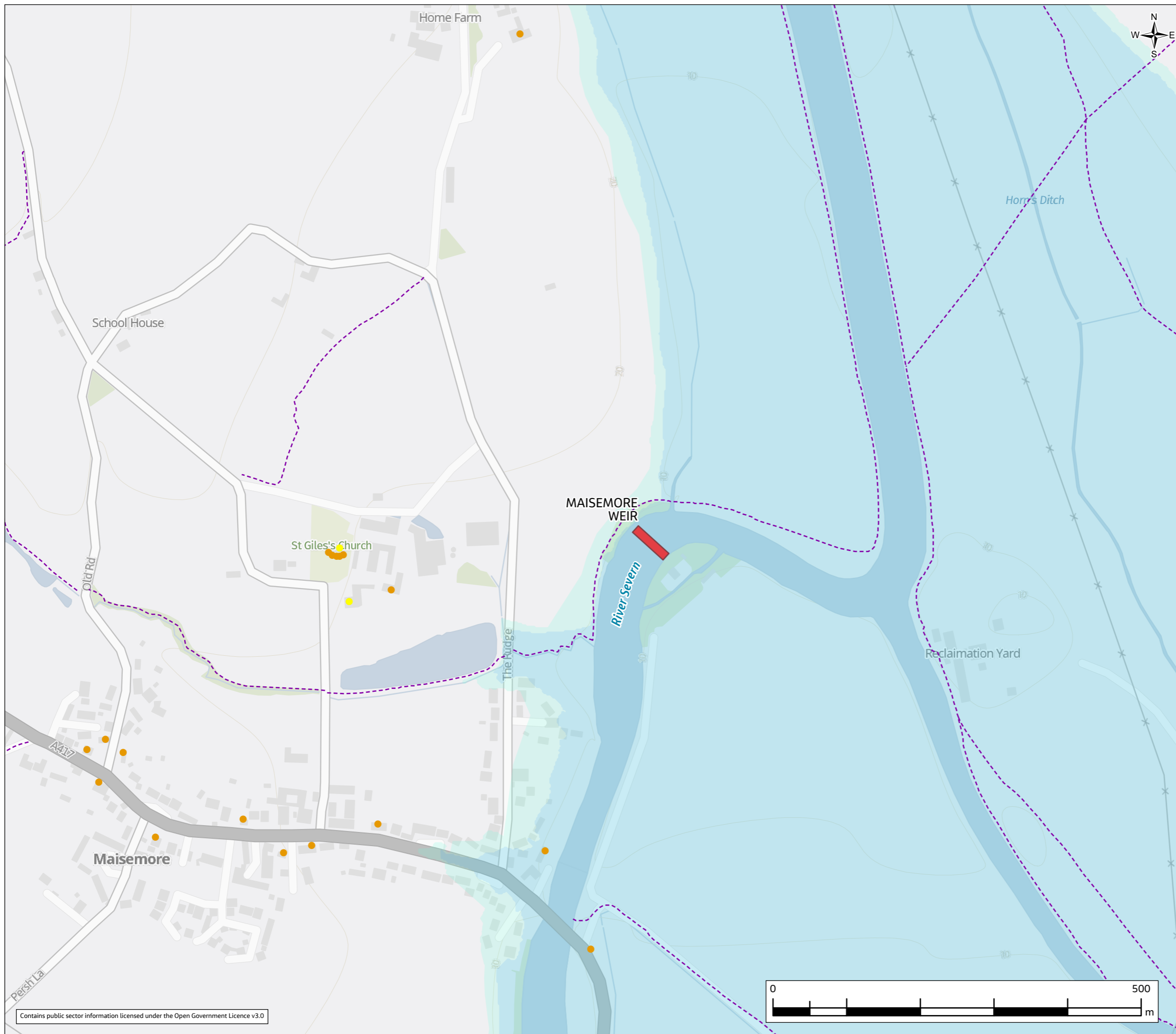


VOLUME 3 FIGURE 11



Legend

- Weir
- Environment**
- Grade II Listed Buildings
- Grade II* Listed Buildings
- Public Right of Way
- Flood Zone 2
- Flood Zone 3



Jacobs

Client

 Helping Britain Achieve Net Zero

Project
 HINKLEY POINT C

Drawing Title
 MAISEMORE WEIR ON THE RIVER SEVERN
 ENVIRONMENTAL CONSTRAINTS PLAN

Drawing Status
 FOR CONSULTATION

Scale @ A3
 1:5,000 DO NOT SCALE

Jacobs No.
 HTSANP11

Client No.

Drawing No.
 HTSANP11_Maisemore_2

© Copyright 2023 Jacobs Engineering Ireland Limited. The concepts and information contained in this document are the property of Jacobs. Use or copying of this document in whole or in part without the written permission of Jacobs constitutes an infringement of copyright. Limitation: This drawing has been prepared on behalf of, and for the exclusive use of Jacobs' Client, and is subject to, and issued in accordance with, the provisions of the contract between Jacobs and the Client. Jacobs accepts no liability or responsibility whatsoever for, or in respect of, any use of, or reliance upon, this drawing by any third party.

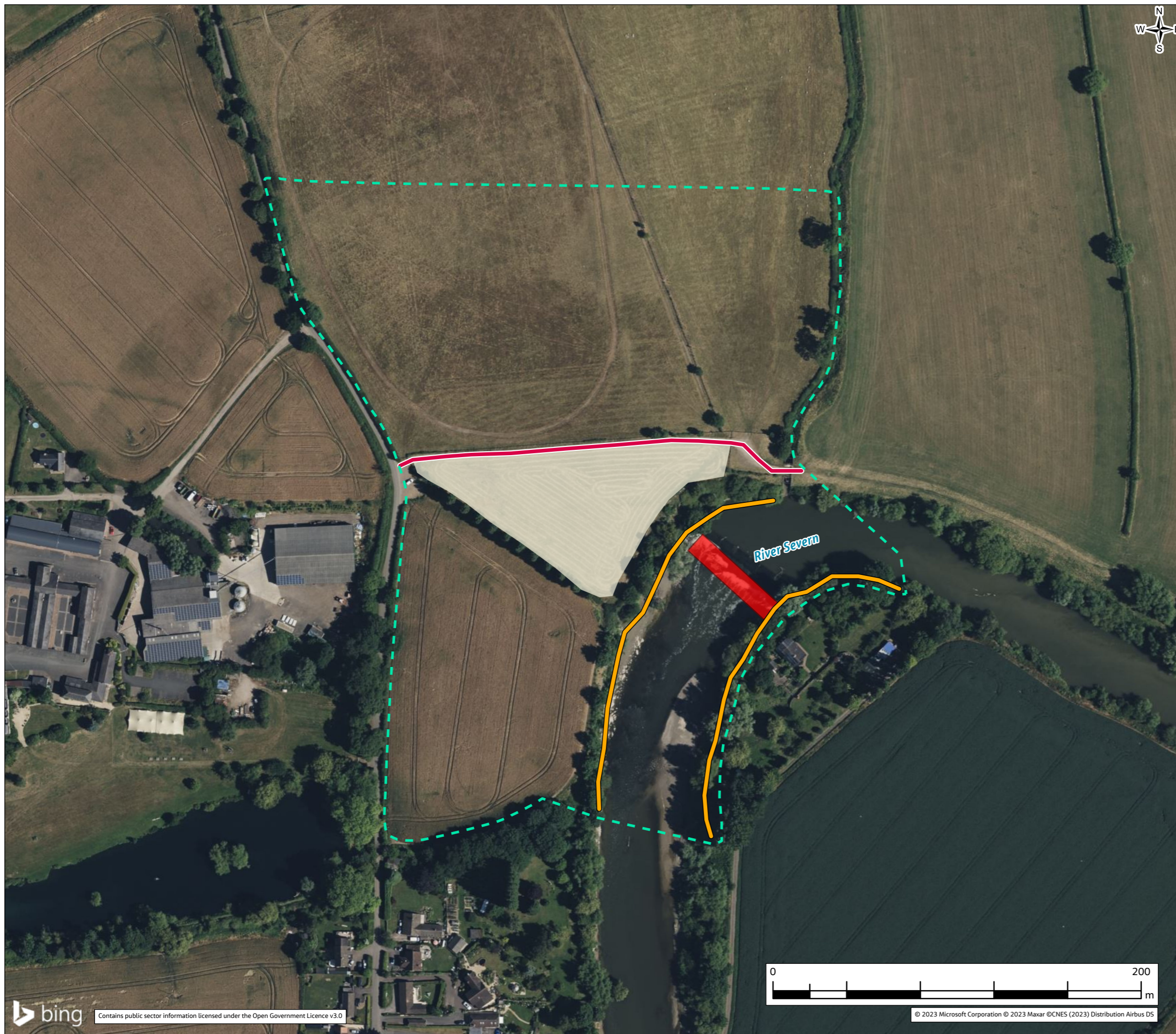




VOLUME 3 FIGURE 12

Legend

- Weir*
- - - Potential Site Extent
- Preferred Site Compound
- Bank Protection
- Preferred Access Route



*For the purposes of the environmental assessment in the Preliminary Environmental Information Report, full weir removal has been assumed

Access into the river will be required for the proposed compensation measure. However, the exact access requirements and location are not yet confirmed.

The Preferred Access Route indicated on this Indicative Layout Plan connects to existing public highway. Access via the existing public highway will be required. The use of public highway and the potential traffic management that may be required will be confirmed and included within the proposals.



Client


Project
 HINKLEY POINT C

Drawing Title
 MAISEMORE WEIR ON THE RIVER SEVERN INDICATIVE LAYOUT PLAN


Drawing Status
 FOR CONSULTATION

Scale @ A3	1:2,000	DO NOT SCALE
------------	---------	--------------

Jacobs No.	HTSANP11
------------	----------

Client No.	
------------	--

Drawing No.	HTSANP11_Maisemore_3
-------------	----------------------



Proposed Compensation Measures at Upper Lode Weir on the River Severn


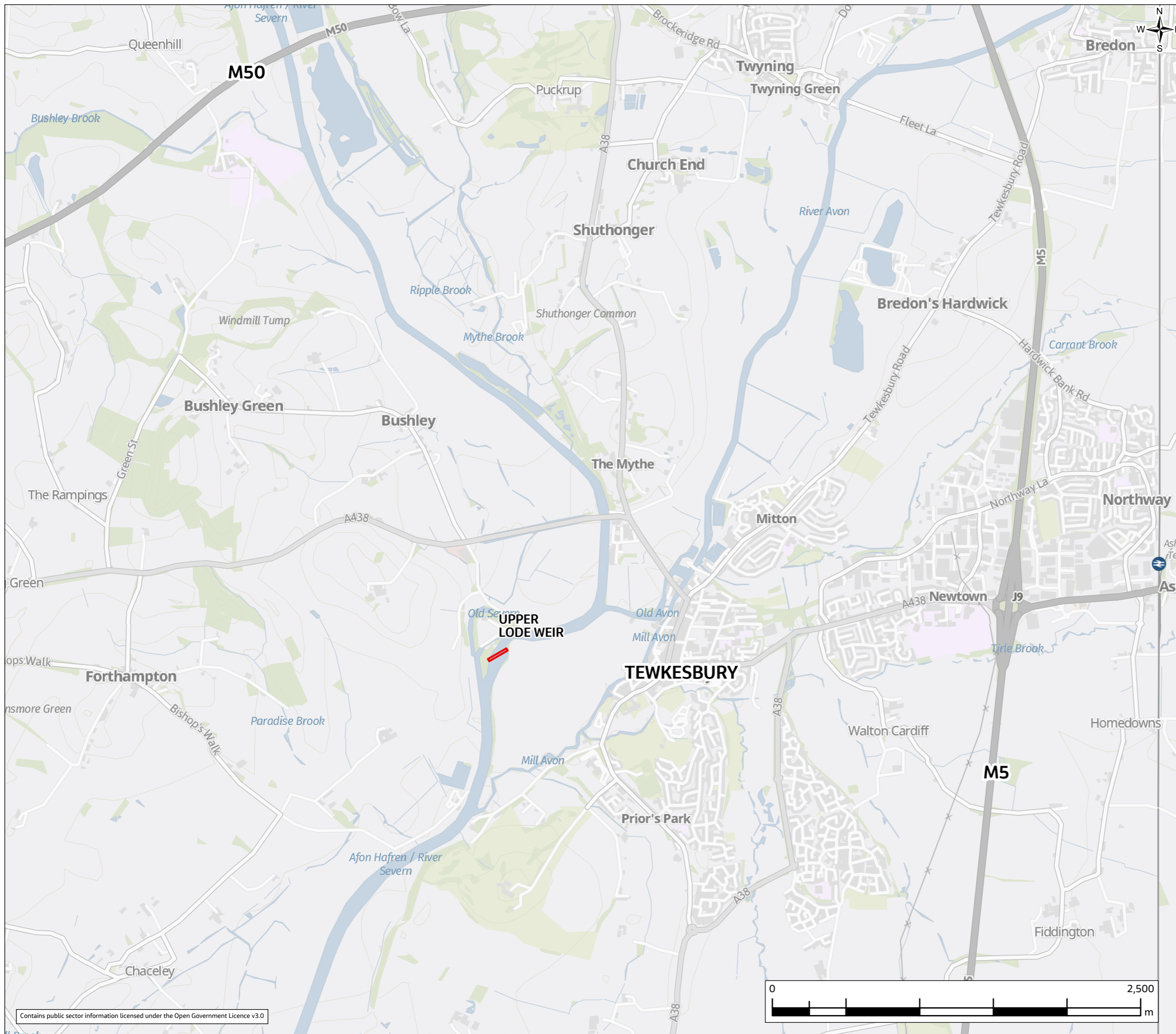
Volume 3 Figure 13 Upper Lode Weir on the River Severn Site Location Plan

Volume 3 Figure 14 Upper Lode Weir on the River Severn Environmental Constraints Plan

Volume 3 Figure 15 Upper Lode Weir on the River Severn Indicative Layout Plan

Legend

 Weir



Contains public sector information licensed under the Open Government Licence v3.0

Jacobs

Client

 Helping Britain Achieve Net Zero


Project
 HINKLEY POINT C

Drawing Title
 UPPER LODGE WEIR ON THE RIVER SEVERN SITE LOCATION PLAN

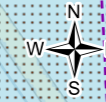
Drawing Status
 FOR CONSULTATION

Scale @ A3
 1:25,000
 DO NOT SCALE

Jacobs No.
 HTSANP11

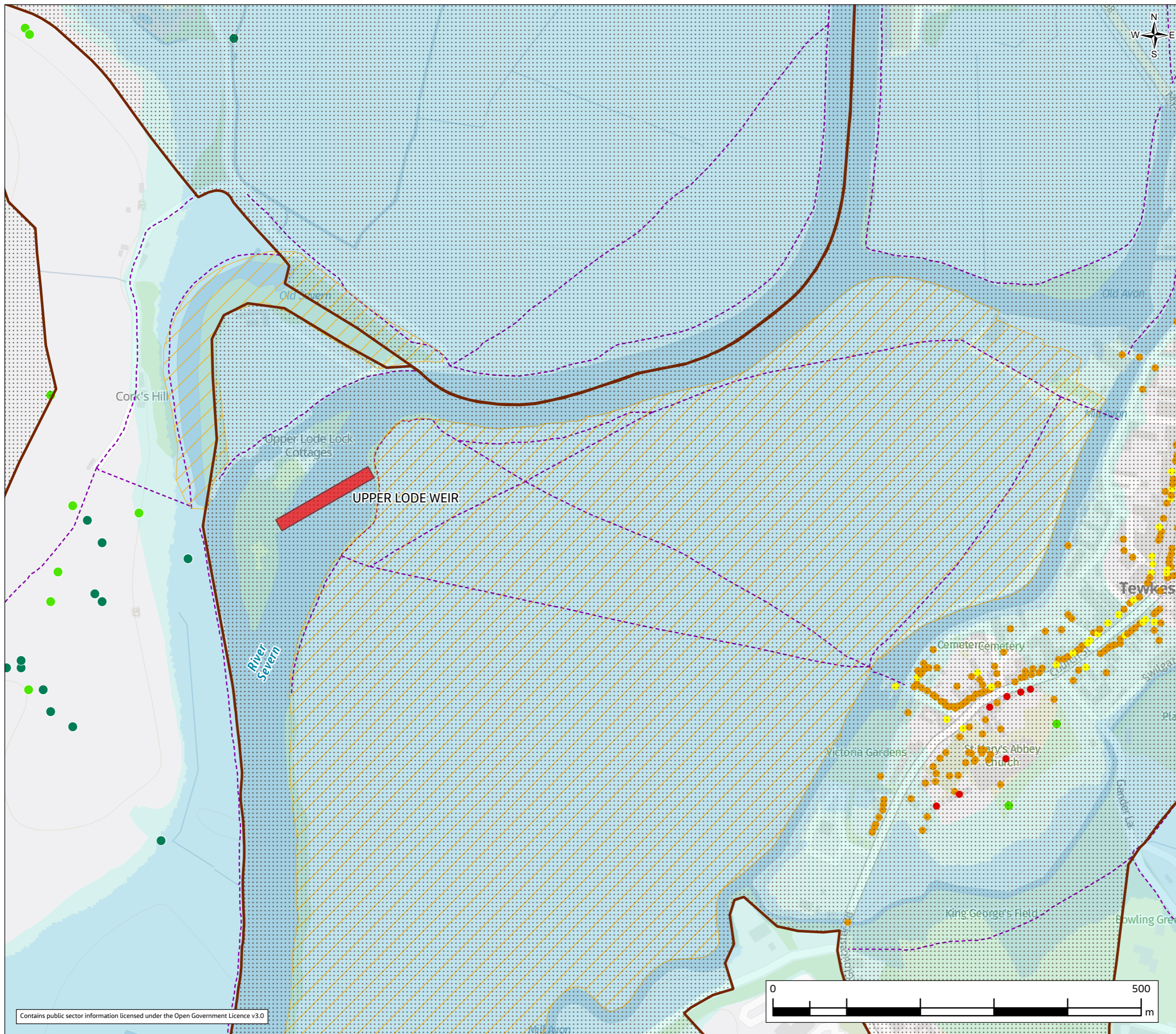
Drawing No.
 HTSANP11_UpperLode_1

© Copyright 2023 Jacobs Engineering Ireland Limited. The concepts and information contained in this document are the property of Jacobs. Use or copying of this document in whole or in part without the written permission of Jacobs constitutes an infringement of copyright. Limitation: This drawing has been prepared on behalf of, and for the exclusive use of Jacobs' Client, and is subject to, and issued in accordance with, the provisions of the contract between Jacobs and the Client. Jacobs accepts no liability or responsibility whatsoever for, or in respect of, any use of, or reliance upon, this drawing by any third party.

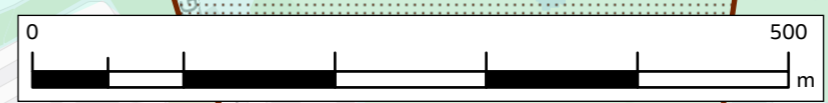


Legend



- Weir
- Environment**
- Ancient Tree
- Veteran Tree
- Grade I Listed Buildings
- Grade II Listed Buildings
- Grade II* Listed Buildings
- Public Right of Way
- Site Of Special Scientific Interest
- Flood Zone 2
- Flood Zone 3
- Conservation Areas



Contains public sector information licensed under the Open Government Licence v3.0



Jacobs

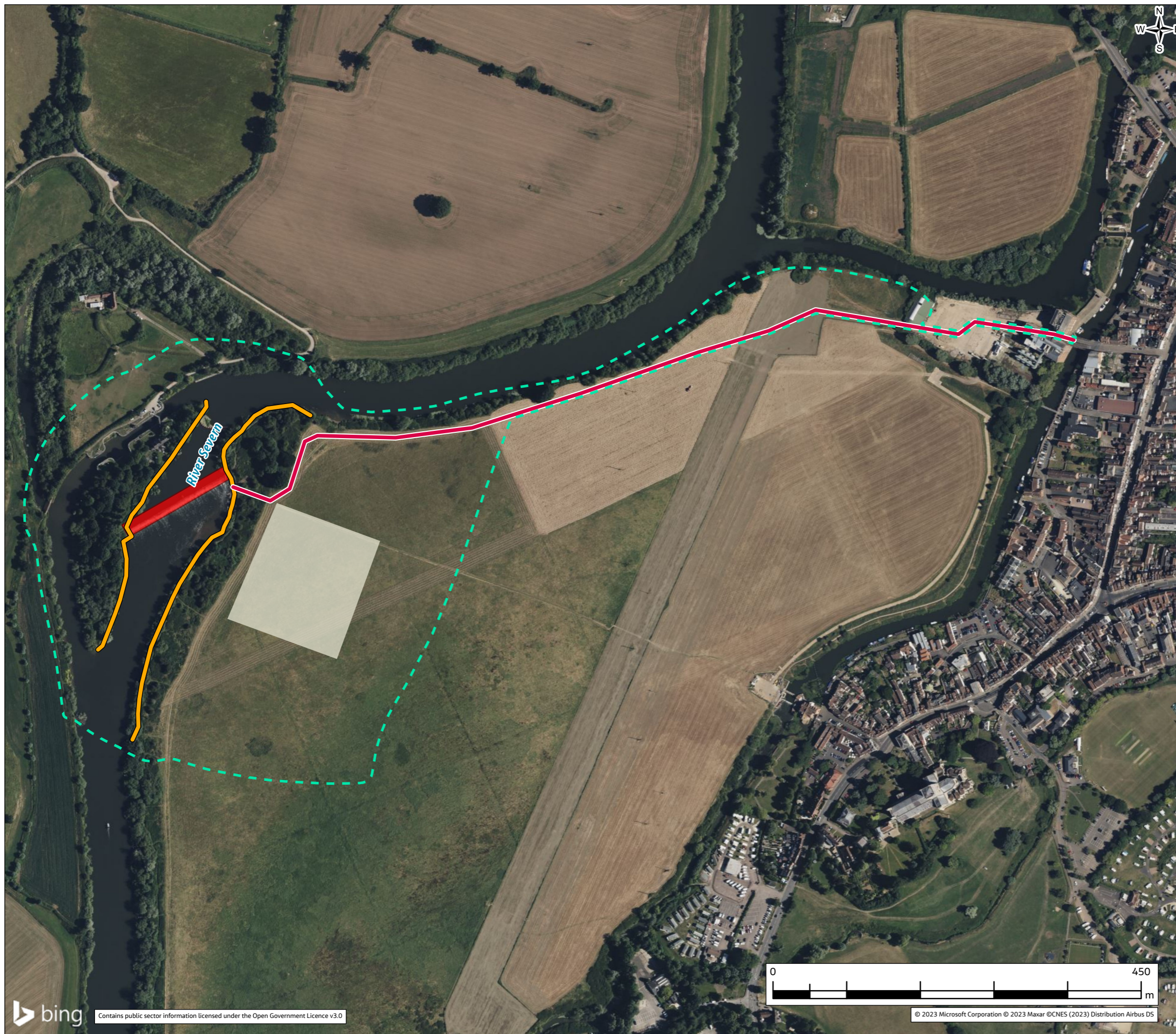
Client	 	
Project	HINKLEY POINT C	
Drawing Title	UPPER LODGE WEIR ON THE RIVER SEVERN ENVIRONMENTAL CONSTRAINTS PLAN	
Drawing Status	FOR CONSULTATION	
Scale @ A3	1:5,000	DO NOT SCALE
Jacobs No.	HTSANP11	
Client No.		
Drawing No.	HTSANP11_UpperLode_2	

© Copyright 2023 Jacobs Engineering Ireland Limited. The concepts and information contained in this document are the property of Jacobs. Use or copying of this document in whole or in part without the written permission of Jacobs constitutes an infringement of copyright. Limitation: This drawing has been prepared on behalf of, and for the exclusive use of Jacobs' Client, and is subject to, and issued in accordance with, the provisions of the contract between Jacobs and the Client. Jacobs accepts no liability or responsibility whatsoever for, or in respect of, any use of, or reliance upon, this drawing by any third party.



Legend

- Weir*
- Potential Site Extent
- Preferred Site Compound
- Bank Protection
- Preferred Access Route



*For the purposes of the environmental assessment in the Preliminary Environmental Information Report, full weir removal has been assumed

Access into the river will be required for the proposed compensation measure. However, the exact access requirements and location are not yet confirmed.

The Preferred Access Route indicated on this Indicative Layout Plan connects to existing public highway. Access via the existing public highway will be required. The use of public highway and the potential traffic management that may be required will be confirmed and included within the proposals.

Jacobs

Client

Project

HINKLEY POINT C

Drawing Title

UPPER LODGE WEIR ON THE RIVER SEVERN INDICATIVE LAYOUT PLAN

Drawing Status

FOR CONSULTATION

Scale @ A3

1:4,500

DO NOT SCALE

Jacobs No.

HTSANP11

Client No.

Drawing No.

HTSANP11_UpperLode_3



Proposed Compensation Measures at weirs on the River Lugg

Volume 3 Figure 16 Weirs on the River Lugg Site Location Plan

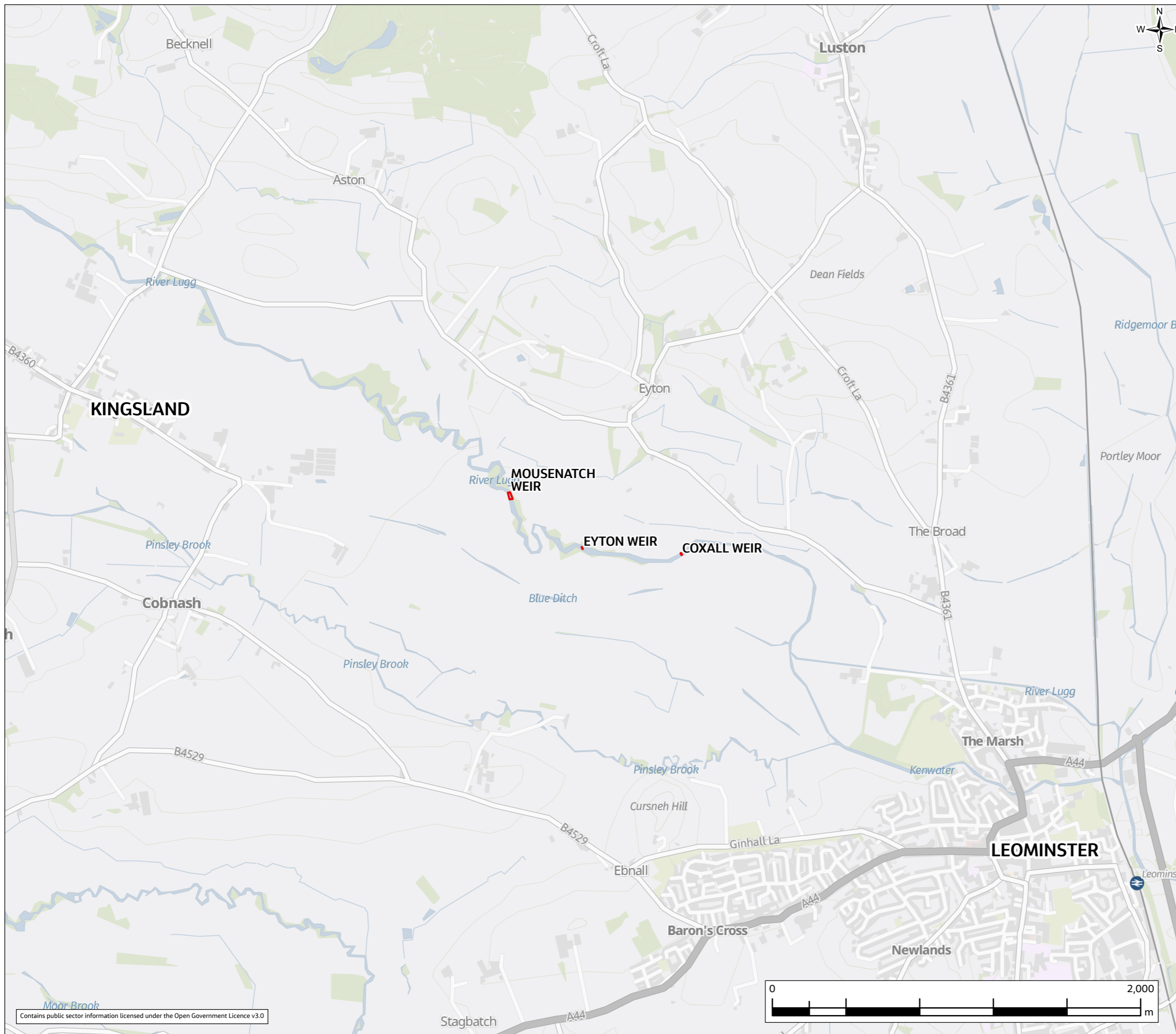
Volume 3 Figure 17a Weirs on the River Lugg Environmental Constraints Plan - Mousenatch and Eyton

Volume 3 Figure 17b Weirs on the River Lugg Environmental Constraints Plan - Coxall

Volume 3 Figure 18 Weirs on the River Lugg Indicative Layout Plan



Legend
 Weir



Jacobs

Client

 HinkleyPoint C
 Helping Britain Achieve Net Zero
 EDF

Project
 HINKLEY POINT C

Drawing Title
 WEIRS ON THE RIVER LUGG SITE LOCATION PLAN


Drawing Status
 FOR CONSULTATION

Scale @ A3
 1:20,000 DO NOT SCALE

Jacobs No.
 HTSANP11

Client No.
 Drawing No.
 HTSANP11_LuggWeirs_1

© Copyright 2023 Jacobs Engineering Ireland Limited. The concepts and information contained in this document are the property of Jacobs. Use or copying of this document in whole or in part without the written permission of Jacobs constitutes an infringement of copyright. Limitation: This drawing has been prepared on behalf of, and for the exclusive use of Jacobs' Client, and is subject to, and issued in accordance with, the provisions of the contract between Jacobs and the Client. Jacobs accepts no liability or responsibility whatsoever for, or in respect of, any use of, or reliance upon, this drawing by any third party.

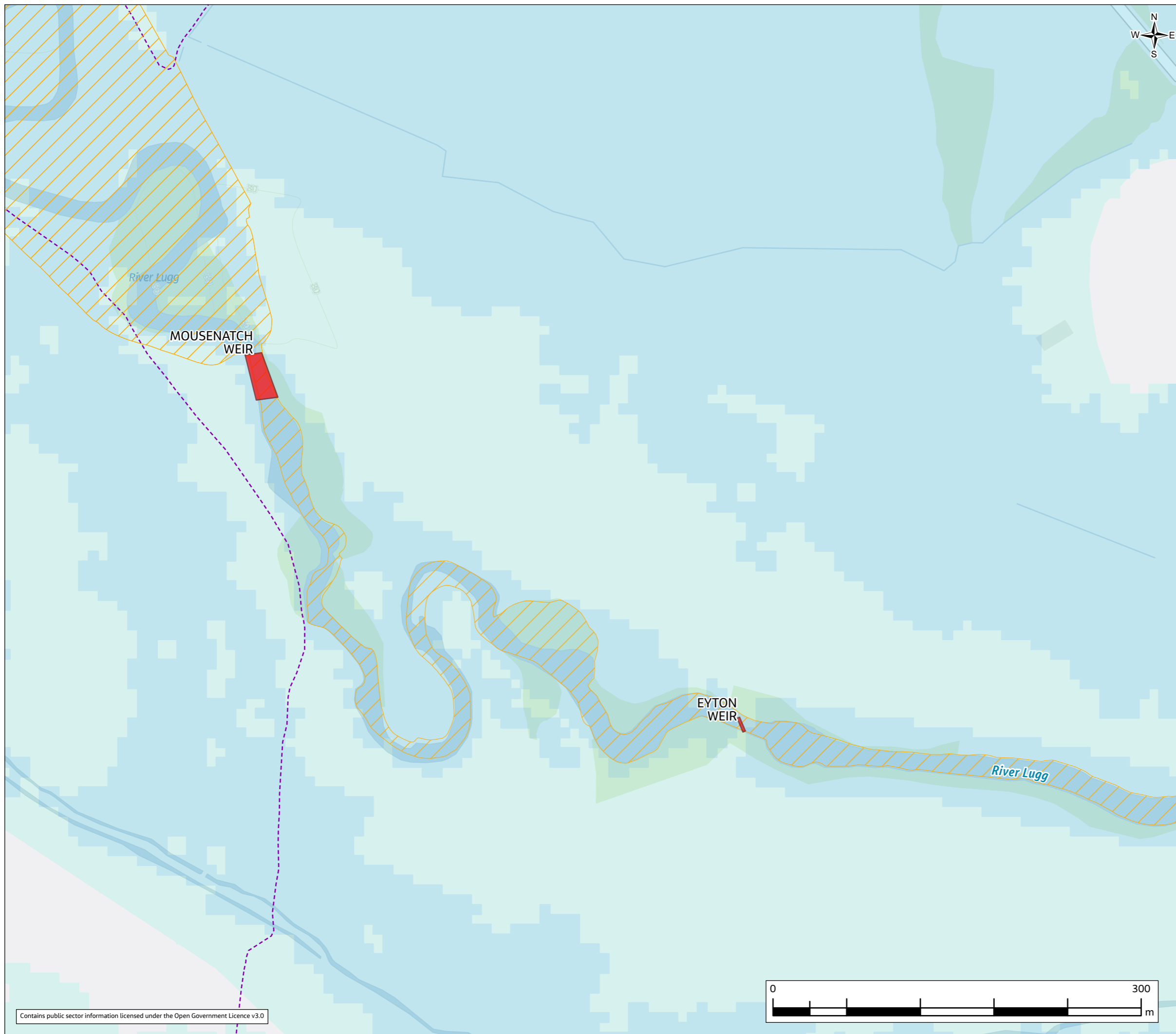


VOLUME 3 FIGURE 17A



Legend

- Weir
- Public Right of Way
- Site Of Special Scientific Interest
- Flood Zone 2
- Flood Zone 3



Jacobs



Project
HINKLEY POINT C

Drawing Title
WEIRS ON THE RIVER LUGG
ENVIRONMENTAL CONSTRAINTS PLAN – MOUSENATCH AND EYTON

Drawing Status
FOR CONSULTATION

Scale @ A3
1:3,000 DO NOT SCALE

Jacobs No.
HTSANP11

Client No.

Drawing No.
HTSANP11_LuggWeirs_2a

© Copyright 2023 Jacobs Engineering Ireland Limited. The concepts and information contained in this document are the property of Jacobs. Use or copying of this document in whole or in part without the written permission of Jacobs constitutes an infringement of copyright. Limitation: This drawing has been prepared on behalf of, and for the exclusive use of Jacobs' Client, and is subject to, and issued in accordance with, the provisions of the contract between Jacobs and the Client. Jacobs accepts no liability or responsibility whatsoever for, or in respect of, any use of, or reliance upon, this drawing by any third party.



VOLUME 3 FIGURE 17B



Legend

- Weir
- Environment**
- Grade II Listed Buildings
- - - Public Right of Way
- Site Of Special Scientific Interest
- Flood Zone 2
- Flood Zone 3



Jacobs

Client

Project

HINKLEY POINT C

Drawing Title

WEIRS ON THE RIVER LUGG
ENVIRONMENTAL CONSTRAINTS PLAN – COXALL

Drawing Status

FOR CONSULTATION

Scale @ A3

1:3,000 DO NOT SCALE

Jacobs No.

HTSANP11

Client No.

Drawing No.

HTSANP11_LuggWeirs_2b

© Copyright 2023 Jacobs Engineering Ireland Limited. The concepts and information contained in this document are the property of Jacobs. Use or copying of this document in whole or in part without the written permission of Jacobs constitutes an infringement of copyright. Limitation: This drawing has been prepared on behalf of, and for the exclusive use of Jacobs' Client, and is subject to, and issued in accordance with, the provisions of the contract between Jacobs and the Client. Jacobs accepts no liability or responsibility whatsoever for, or in respect of, any use of, or reliance upon, this drawing by any third party.





Legend

- Weir*
- - - Potential Site Extent
- Preferred Site Compound
- Preferred Access Route



*For the purposes of the environmental assessment in the Preliminary Environmental Information Report, full weir removal has been assumed

It is not yet confirmed which of the weirs (if any) on the River Lugg will be included in the proposals. The environmental assessment in the Preliminary Environmental Information Report has assumed removal of all three weirs.

Access into the river will be required for the proposed compensation measure. However, the exact access requirements and location are not yet confirmed.

The Preferred Access Route indicated on this Indicative Layout Plan connects to existing public highway. Access via the existing public highway will be required. The use of public highway and the potential traffic management that may be required will be confirmed and included within the proposals.

Jacobs

Client

Project

HINKLEY POINT C

Drawing Title

WEIRS ON THE RIVER LUGG INDICATIVE LAYOUT PLAN

Drawing Status

FOR CONSULTATION

Scale @ A3

1:10,000 DO NOT SCALE

Jacobs No.

HTSANP11

Client No.

Drawing No.

HTSANP11_LuggWeirs_3

© Copyright 2023 Jacobs Engineering Ireland Limited. The concepts and information contained in this document are the property of Jacobs. Use or copying of this document in whole or in part without the written permission of Jacobs constitutes an infringement of copyright. Limitation: This drawing has been prepared on behalf of, and for the exclusive use of, Jacobs' Client, and is subject to, and issued in accordance with, the provisions of the contract between Jacobs and the Client. Jacobs accepts no liability or responsibility whatsoever for, or in respect of, any use of, or reliance upon, this drawing by any third party.

Proposed Compensation Measures at Trostrey Weir on the River Usk

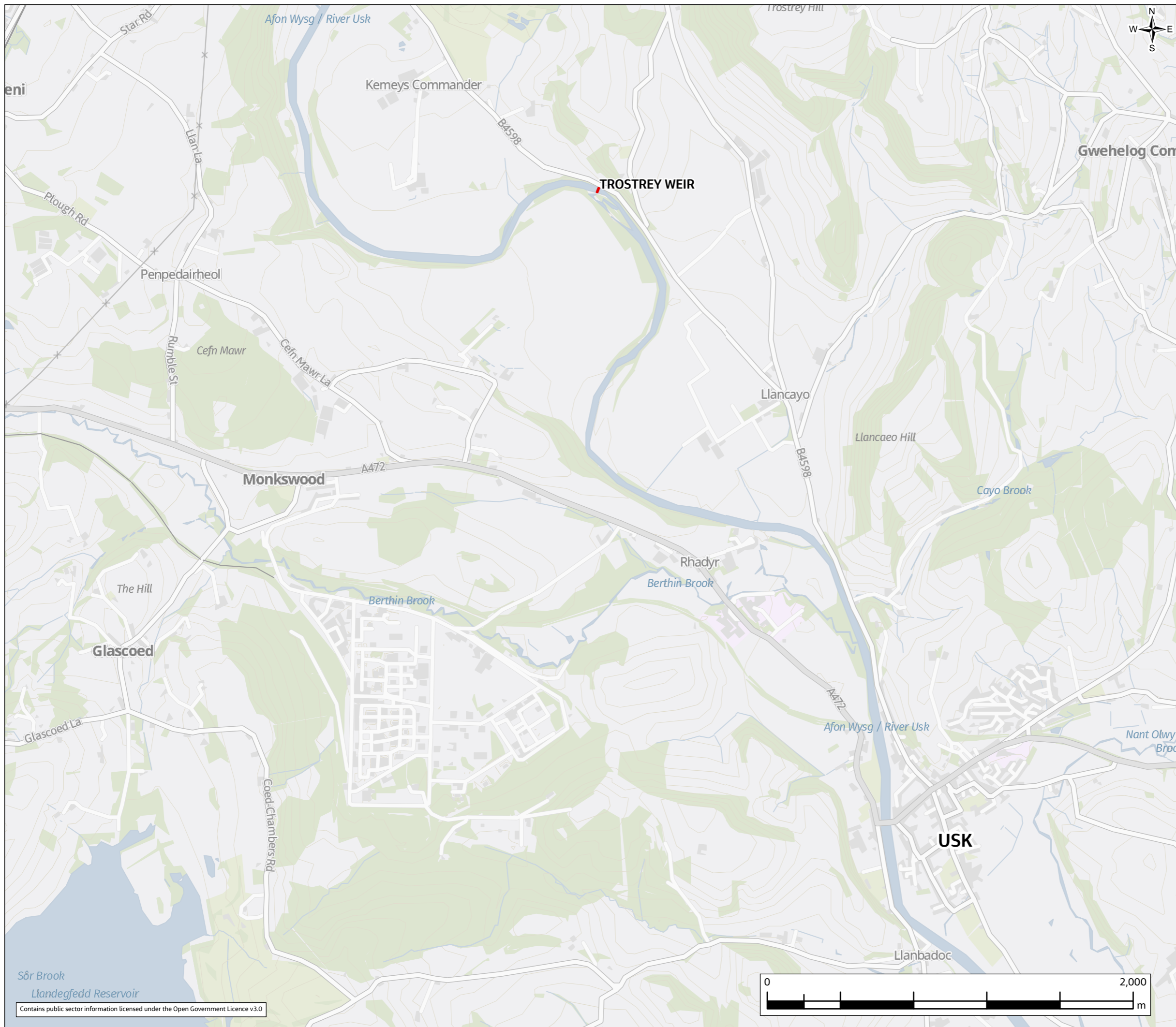
Volume 3 Figure 19 Trostrey Weir on the River Usk Site Location Plan

Volume 3 Figure 20 Trostrey Weir on the River Usk Environmental Constraints Plan

Volume 3 Figure 21 Trostrey Weir on the River Usk Indicative Layout Plan



Legend
 Weir



Jacobs

Client

 Helping Britain Achieve Net Zero

Project
 HINKLEY POINT C

Drawing Title
 TROSTREY WEIR ON THE RIVER USK SITE LOCATION PLAN


Drawing Status
 FOR CONSULTATION

Scale @ A3
 1:20,000 DO NOT SCALE

Jacobs No.
 HTSANP11

Drawing No.
 HTSANP11_Trostrey_1

© Copyright 2023 Jacobs Engineering Ireland Limited. The concepts and information contained in this document are the property of Jacobs. Use or copying of this document in whole or in part without the written permission of Jacobs constitutes an infringement of copyright. Limitation: This drawing has been prepared on behalf of, and for the exclusive use of Jacobs' Client, and is subject to, and issued in accordance with, the provisions of the contract between Jacobs and the Client. Jacobs accepts no liability or responsibility whatsoever for, or in respect of, any use of, or reliance upon, this drawing by any third party.





Legend

- Weir
- Environment**
- Grade II Listed Buildings
- Grade II* Listed Buildings
- Public Right of Way
- Special Areas Of Conservation
- Site Of Special Scientific Interest
- Flood Zone 2
- Flood Zone 3
- Ancient Woodland



Jacobs

Client

Project

HINKLEY POINT C

Drawing Title

TROSTREY WEIR ON THE RIVER USK
ENVIRONMENTAL CONSTRAINTS PLAN

Drawing Status


FOR CONSULTATION

Scale @ A3	1:5,000	DO NOT SCALE
Jacobs No.	HTSANP11	
Client No.		

Drawing No.

HTSANP11_Trostrey_2

© Copyright 2023 Jacobs Engineering Ireland Limited. The concepts and information contained in this document are the property of Jacobs. Use or copying of this document in whole or in part without the written permission of Jacobs constitutes an infringement of copyright. Limitation: This drawing has been prepared on behalf of, and for the exclusive use of Jacobs' Client, and is subject to, and issued in accordance with, the provisions of the contract between Jacobs and the Client. Jacobs accepts no liability or responsibility whatsoever for, or in respect of, any use of, or reliance upon, this drawing by any third party.





VOLUME 3 FIGURE 21

Legend

- █ Weir*
- - - Potential Site Extent
- Preferred Site Compound
- Preferred Access Route

*For the purposes of the environmental assessment in the Preliminary Environmental Information Report, full weir removal has been assumed

Access into the river will be required for the proposed compensation measure. However, the exact access requirements and location are not yet confirmed.

The Preferred Access Route indicated on this Indicative Layout Plan connects to existing public highway. Access via the existing public highway will be required. The use of public highway and the potential traffic management that may be required will be confirmed and included within the proposals.



Client


Project
 HINKLEY POINT C

Drawing Title
 TROSTREY WEIR ON THE RIVER USK INDICATIVE LAYOUT PLAN

Drawing Status
 FOR CONSULTATION


Scale @ A3
 1:5,000 DO NOT SCALE

Jacobs No.
 HTSANP11

Client No.

Drawing No.
 HTSANP11_Trostrey_3

© Copyright 2023 Jacobs Engineering Ireland Limited. The concepts and information contained in this document are the property of Jacobs. Use or copying of this document in whole or in part without the written permission of Jacobs constitutes an infringement of copyright. Limitation: This drawing has been prepared on behalf of, and for the exclusive use of Jacobs' Client, and is subject to, and issued in accordance with, the provisions of the contract between Jacobs and the Client. Jacobs accepts no liability or responsibility whatsoever for, or in respect of, any use of, or reliance upon, this drawing by any third party.



Proposed Compensation Measures at Manorafon Weir on the River Towy

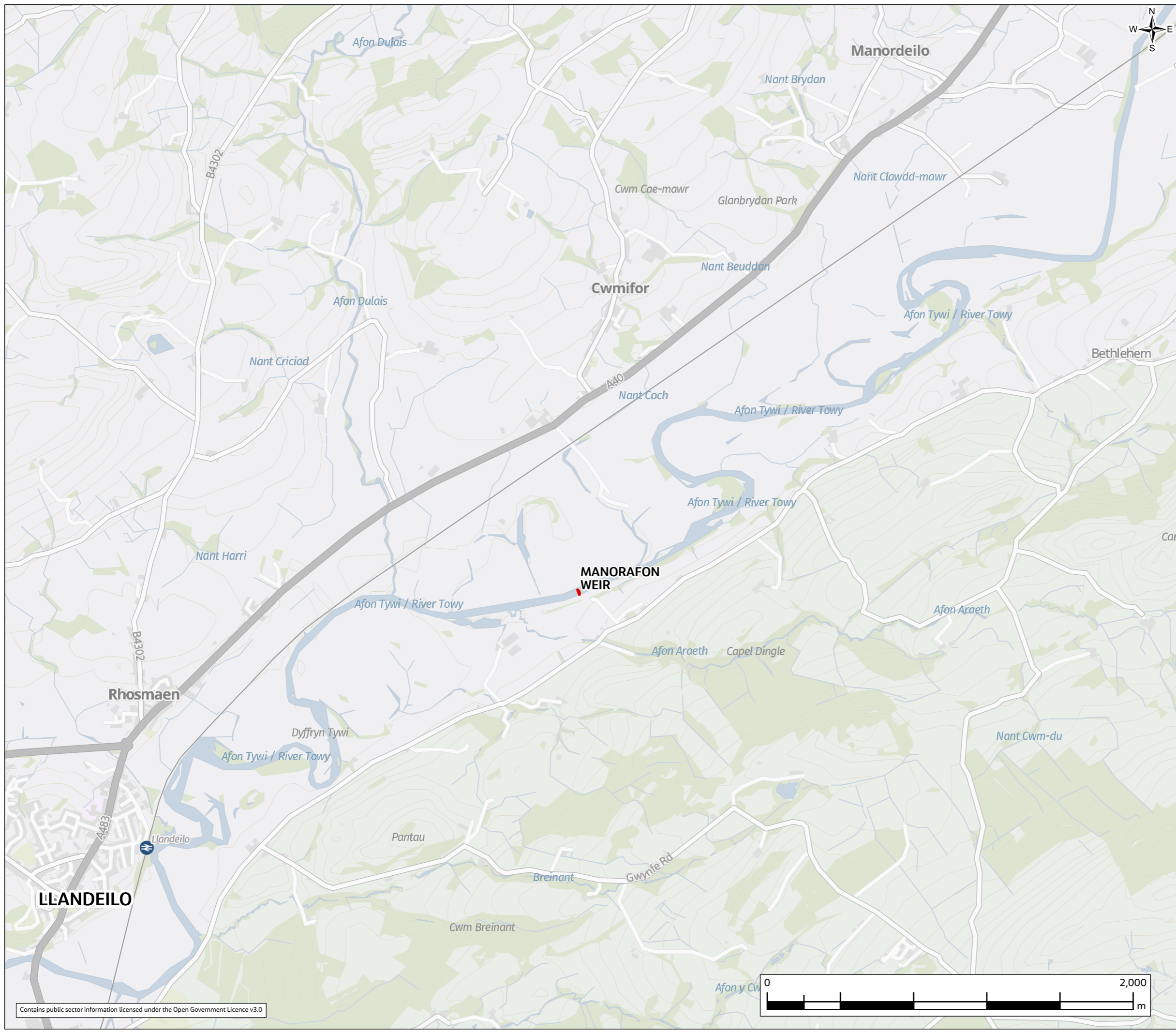
Volume 3 Figure 22 Manorafon Weir on the River Towy Site Location Plan

Volume 3 Figure 23 Manorafon Weir on the River Towy Environmental Constraints Plan

Volume 3 Figure 24 Manorafon Weir on the River Towy Indicative Layout Plan

Legend

 Weir



Jacobs

Client 
 Helping Britain Achieve Net Zero
 EDF 

Project
 HINKLEY POINT C

Drawing Title
 MANORAFON WEIR ON THE RIVER TOWY SITE LOCATION PLAN


Drawing Status
 FOR CONSULTATION

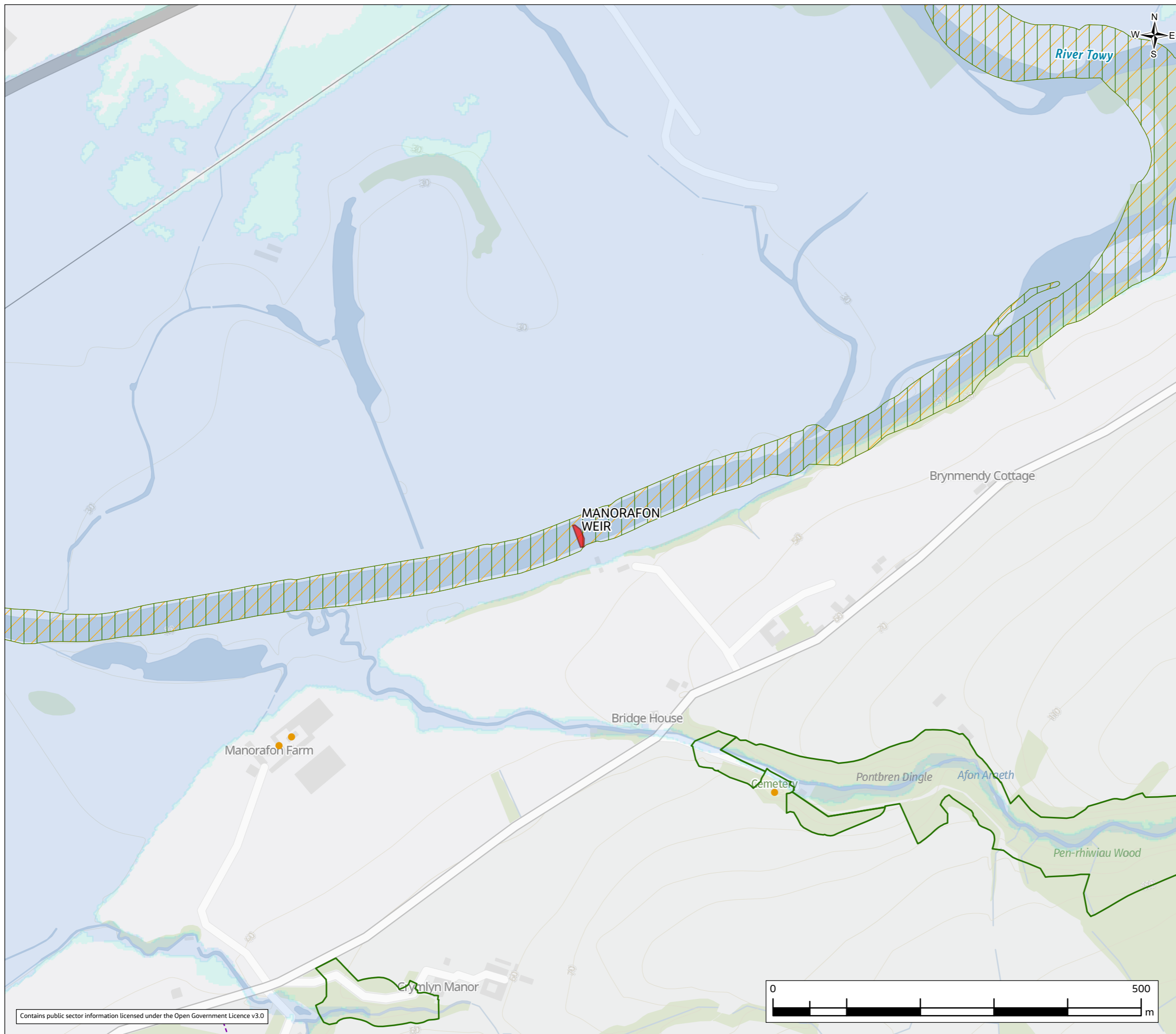
Scale @ A3 1:20,000 DO NOT SCALE

Jacobs No. HTSANP11

Drawing No. HTSANP11_Manorafon_1

© Copyright 2023 Jacobs Engineering Ireland Limited. The concepts and information contained in this document are the property of Jacobs. Use or copying of this document in whole or in part without the written permission of Jacobs constitutes an infringement of copyright. Limitation: This drawing has been prepared on behalf of, and for the exclusive use of Jacobs' Client, and is subject to, and issued in accordance with, the provisions of the contract between Jacobs and the Client. Jacobs accepts no liability or responsibility whatsoever for, or in respect of, any use of, or reliance upon, this drawing by any third party.





Legend

- Weir
- Environment**
- Grade II Listed Buildings
- Public Right of Way
- Special Areas Of Conservation
- Site Of Special Scientific Interest
- Flood Zone 2
- Flood Zone 3
- Ancient Woodland

Jacobs

Client

Project

HINKLEY POINT C

Drawing Title

MANORAFON WEIR ON THE RIVER TOWY
ENVIRONMENTAL CONSTRAINTS PLAN

Drawing Status

FOR CONSULTATION

Scale @ A3


1:5,000	DO NOT SCALE
---------	--------------

Jacobs No. HTSANP11

Client No.

Drawing No. HTSANP11_Manorafon_2

© Copyright 2023 Jacobs Engineering Ireland Limited. The concepts and information contained in this document are the property of Jacobs. Use or copying of this document in whole or in part without the written permission of Jacobs constitutes an infringement of copyright. Limitation: This drawing has been prepared on behalf of, and for the exclusive use of Jacobs' Client, and is subject to, and issued in accordance with, the provisions of the contract between Jacobs and the Client. Jacobs accepts no liability or responsibility whatsoever for, or in respect of, any use of, or reliance upon, this drawing by any third party.





Legend

- █ Weir*
- - - Potential Site Extent
- Preferred Site Compound
- █ Bank Protection
- █ Preferred Access Route



*For the purposes of the environmental assessment in the Preliminary Environmental Information Report, full weir removal has been assumed

Access into the river will be required for the proposed compensation measure. However, the exact access requirements and location are not yet confirmed.

The Preferred Access Route indicated on this Indicative Layout Plan connects to existing public highway. Access via the existing public highway will be required. The use of public highway and the potential traffic management that may be required will be confirmed and included within the proposals.

Jacobs

Client

Project

HINKLEY POINT C

Drawing Title

MANORAFON WEIR ON THE RIVER TOWY INDICATIVE LAYOUT PLAN

Drawing Status

FOR CONSULTATION

Scale @ A3

1:4,000 DO NOT SCALE

Jacobs No.

HTSANP11

Client No.

Drawing No.

HTSANP11_Manorafon_3

